






















Stonelick Township Growth Management Plan

Approved March 7, 2007

Figure 6 Addendum
Policy Area Plan

Legend

-  Interstate Highway
 -  Ramps
 -  US Highway
 -  State Highways
 -  County Roads
 -  Township Roads
 -  Municipal Roads
 -  Private Drives
 -  Alleys
 -  Trails
 -  Property Lines
 -  Village of Owensville
- ### Policy Areas
-  Policy Area 1
 -  Policy Area 2
 -  Policy Area 3
 -  Policy Area 4
 -  Policy Area 5
 -  Policy Area 6
 -  Policy Area 7
 -  Policy Area 8
 -  Industrial

